


PROPOSED LANDUSE MAP - 2041











WARD -3 / BLOCK -3
















DINDIGUL CORPORATION

DINDIGUL LPA



Legend

- LPA BOUNDARY 
- CORPORATION BOUNDARY 
- WARD BOUNDARY 
- BLOCK BOUNDARY 
- TOWN SURVEY BOUNDARY 
- NATIONAL HIGHWAYS 
- STATE HIGHWAYS 
- RAILWAY LINE 
- HILLOCK / QUARRY 
- WATER BODIES 

LANDUSE ZONE	EXISTING	PROPOSED
RESIDENTIAL		
COMMERCIAL		
INDUSTRIES		
SPECIAL AND HAZARDOUS INDUSTRIES		
INSTITUTIONAL		
OPEN SPACE & RECREATIONAL		
AGRICULTURAL		
PROPOSED ROADS		


MEMBER SECRETARY / DEPUTY DIRECTOR (i/c),
DISTRICT TOWN & COUNTRY PLANNING OFFICE,
DINDIGUL DISTRICT.

DEPUTY DIRECTOR
TOWN & COUNTRY PLANNING,
CHENNAI.

JOINT DIRECTOR OF TOWN & COUNTRY PLANNING,
CHENNAI.

DIRECTOR OF TOWN & COUNTRY PLANNING,
CHENNAI.

ADDITIONAL CHIEF SECRETARY TO GOVERNMENT,
HOUSING AND URBAN DEVELOPMENT,
GOVERNMENT OF TAMILNADU.



SCALE: 1:230

0 0.008 0.016 0.024 0.032
Kilometers

PREPARED BY
DINDIGUL LOCAL PLANNING AUTHORITY,

DIRECTORATE OF TOWN
& COUNTRY PLANNING - TAMIL NADU.

DTCP